




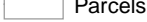








Approved Boundaries

-  Interstates
-  State Highways
-  County Highways
-  Local Roads
-  Railroads
-  Parcels
-  Elementary Schools
-  Waunakee Community School District
-  Neighborhood Boundaries

-  Arboretum Elementary School Attendance Area
-  Prairie Elementary School Attendance Area
-  Heritage Elementary School Attendance Area

Descriptive Neighborhood Names

- | | |
|----------------------------------|--|
| A Dane | Y Waunakee Southwest |
| B Vienna West | Z South of Woodland Drive |
| C Vienna East | AA Waunakee South |
| D Springfield Corners | BB Southbridge & Shenandoah |
| E Springfield Northeast | CC Savannah Village |
| F Westport Northwest | DD Central Westport |
| G Waunakee Northwest | EE Mary Lake Area |
| H Meadowbrook | FF Kennedy |
| I Sixmile Creek | GG North of Oncken Rd |
| J Capitol Estates | HH Lakeshore Area |
| K North Ridge | II Westport Townhall Area |
| L Waunakee North | JJ Yahara Harbor Area |
| M Schumacher Farm | KK Larwood Hills |
| N Hwy 19 East | LL Metro Community Park |
| O Springfield Hwy 12 | MM Bishop's Bay |
| P Aldora Lane | NN Waunakee Heights |
| Q Dormal Heights | OO Blue Ridge |
| R Centennial Heights | PP Tuscany Ridge |
| S Middle/High School Area | QQ Carriage Ridge |
| T Waunakee Downtown | RR Cherokee Condos |
| U Castle Creek Area | SS Westview Meadows |
| V Business Park | TT Westport Heights/
Irish Meadows |
| W River Rd West | UU Central Dane |
| X River Rd. East | |



Nov 23, 2005
Sources: Dane County Land Information Office,
Dane County Regional Planning Commission,

